

6961

6962.03

6961

6951.02

6961.02

09

19

29

39

49

08

18

28

38

48

07

17

27

37

47

06

16

26

36

46

05

15







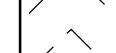



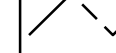














25

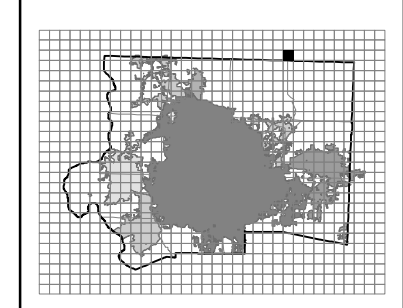
35

45

STOKES COUNTY

**Legend**


-  Tax Lot
  -  Add Lot
  -  Tic Mark (83, 27)
  -  Control Mark
  -  Historic Property
  -  PIN Map Grid
  -  PIN Block Grid
  -  Easement
  -  Setback
  -  Fire Tax Line
  -  City Limit
  -  County Line
  -  Township Line
  -  Interchange
  -  Railroad
  -  Water Features
  -  Private Road
  -  Transmission R/W
  -  Muni Service Dist
  -  Voluntary Ag District
  -  Half-Mile VAD Buffer
- Flood Zone**
-  AE, FLOODWAY
  -  AE
  -  0.2 PCT
  -  X



6952.04	6962.03	6962.04
6951.02	<b>6961.01</b>	6961.02
6951.04	6961.03	6961.04

**FORSYTH COUNTY, NC**  
**TAX ADMINISTRATION**  
**GIS/MAPPING DIVISION**

THIS MAP WAS COMPILED FROM RECORDED DEEDS, PLATS, AND OTHER PUBLIC RECORDS. FORSYTH COUNTY ASSUMES NO LEGAL RESPONSIBILITY FOR THE INFORMATION CONTAINED ON THIS DOCUMENT. THE MAPPING DATA IS BASED ON THE NC STATE PLANE, NAD 1983.



Scale: 1" = 200'

Date Plotted  
June 17, 2022

**PIN MAP.Sub**

**6961.01**

6961

6961.03

6961

FORSYTH-STOKES LINE  
FROM USGS QUAD MAPS

WALNUT COVE RD

311

699.1 166.09 52.0 571.85 9420 3482