

6882

6882.02

6882

HORNEYTOWN RD SF

54

64

74

84

94

53

63

73

83

93

52

62

72

82

92

51

61

71

81

91

50

60

70










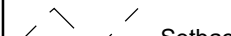







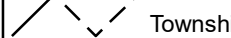







80

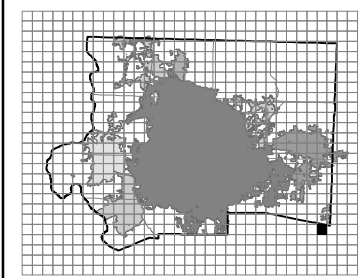
90

6882.03

6882.03

**Legend**


-  Tax Lot
-  Add Lot
-  Tic Mark (83, 27)
-  Control Mark
-  Historic Property
-  PIN Map Grid
-  PIN Block Grid
-  Easement
-  Setback
-  Fire Tax Line
-  City Limit
-  County Line
-  Township Line
-  Interchange
-  Railroad
-  Water Features
-  Private Road
-  Transmission R/W
-  Muni Service Dist
-  Voluntary Ag District
-  Half-Mile VAD Buffer
- Flood Zone**
-  AE, FLOODWAY
-  AE
-  0.2 PCT
-  X



6882.01	6882.02	6882.01
6882.03	6882.04	6882.03
6881.01	6881.02	6881.01

**FORSYTH COUNTY, NC**  
**TAX ADMINISTRATION**  
**GIS/MAPPING DIVISION**

THIS MAP WAS COMPILED FROM RECORDED DEEDS, PLATS, AND OTHER PUBLIC RECORDS. FORSYTH COUNTY ASSUMES NO LEGAL RESPONSIBILITY FOR THE INFORMATION CONTAINED ON THIS DOCUMENT. THE MAPPING DATA IS BASED ON THE NC STATE PLANE, NAD 1983.



Scale: 1" = 200'

Date Plotted  
June 20, 2022

**PIN MAP.Sub**

**6882.04**

6882

Forsyth County Tax Administration - GIS/Mapping

6881.02

6882